



UNIVERSITY OF CAMBRIDGE INTERNATIONAL EXAMINATIONS
General Certificate of Education Advanced Subsidiary Level and Advanced Level

GEOGRAPHY

9696/32

Paper 3 Advanced Human Options

May/June 2010

INSERT

1 hour 30 minutes

READ THESE INSTRUCTIONS FIRST

This Insert contains all the Figures referred to in the questions.

This document consists of **4** printed pages.



Fig. 1 for Question 1

Model linking agricultural change to inequalities between farmers

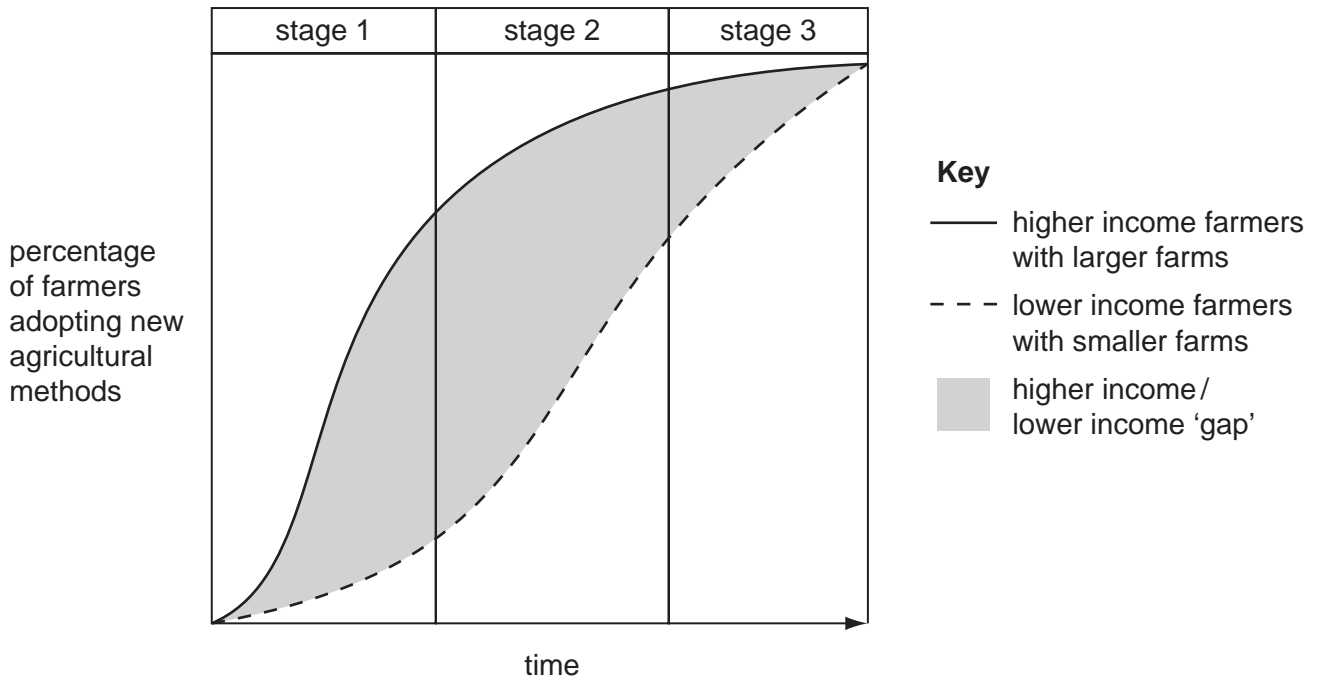


Fig. 2 for Question 3

Global consumption of coal, 1997 and 2007

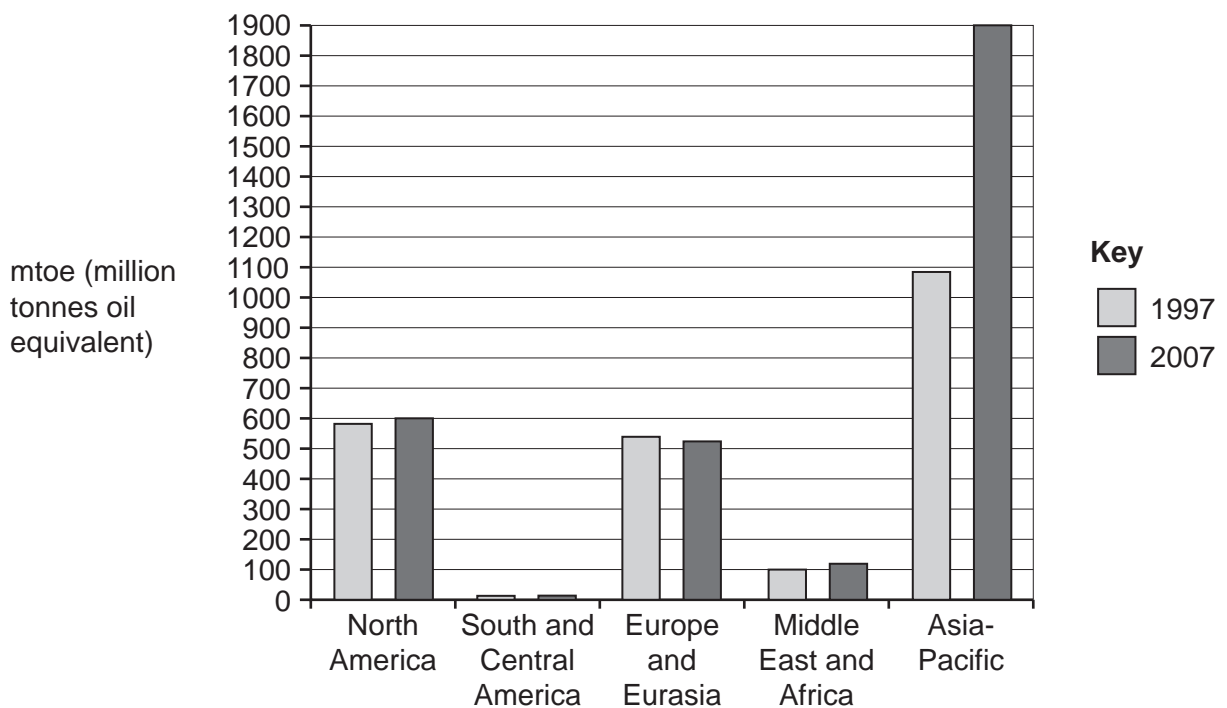
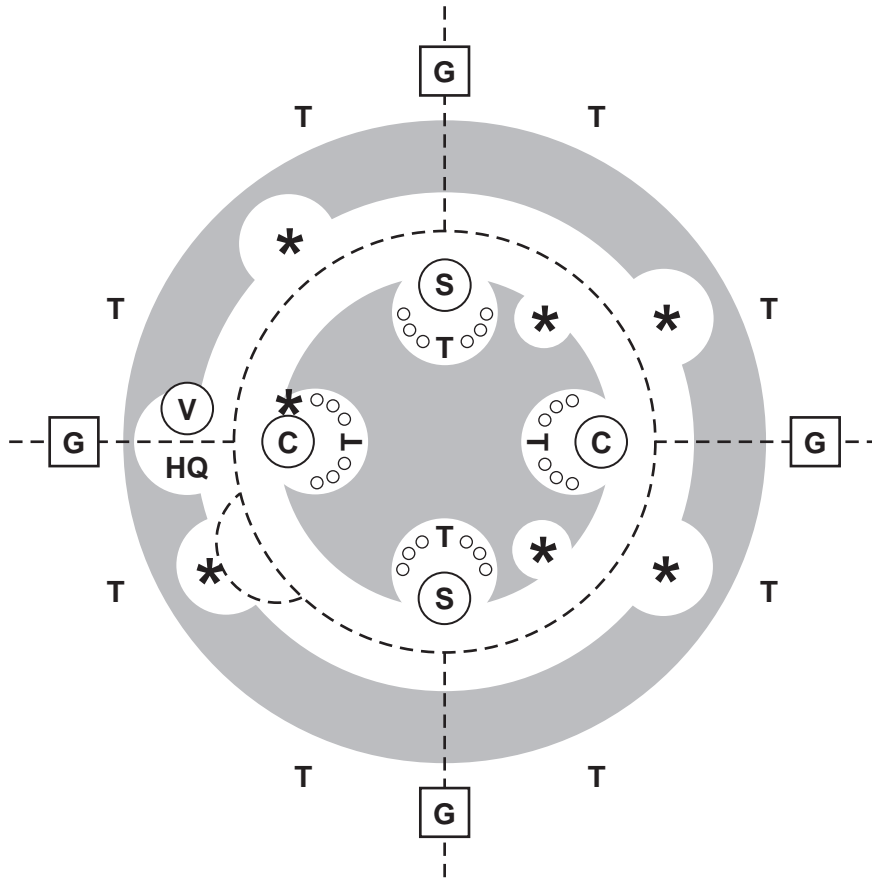


Fig. 3 for Question 6

A model for the management of national parks in the USA



Key










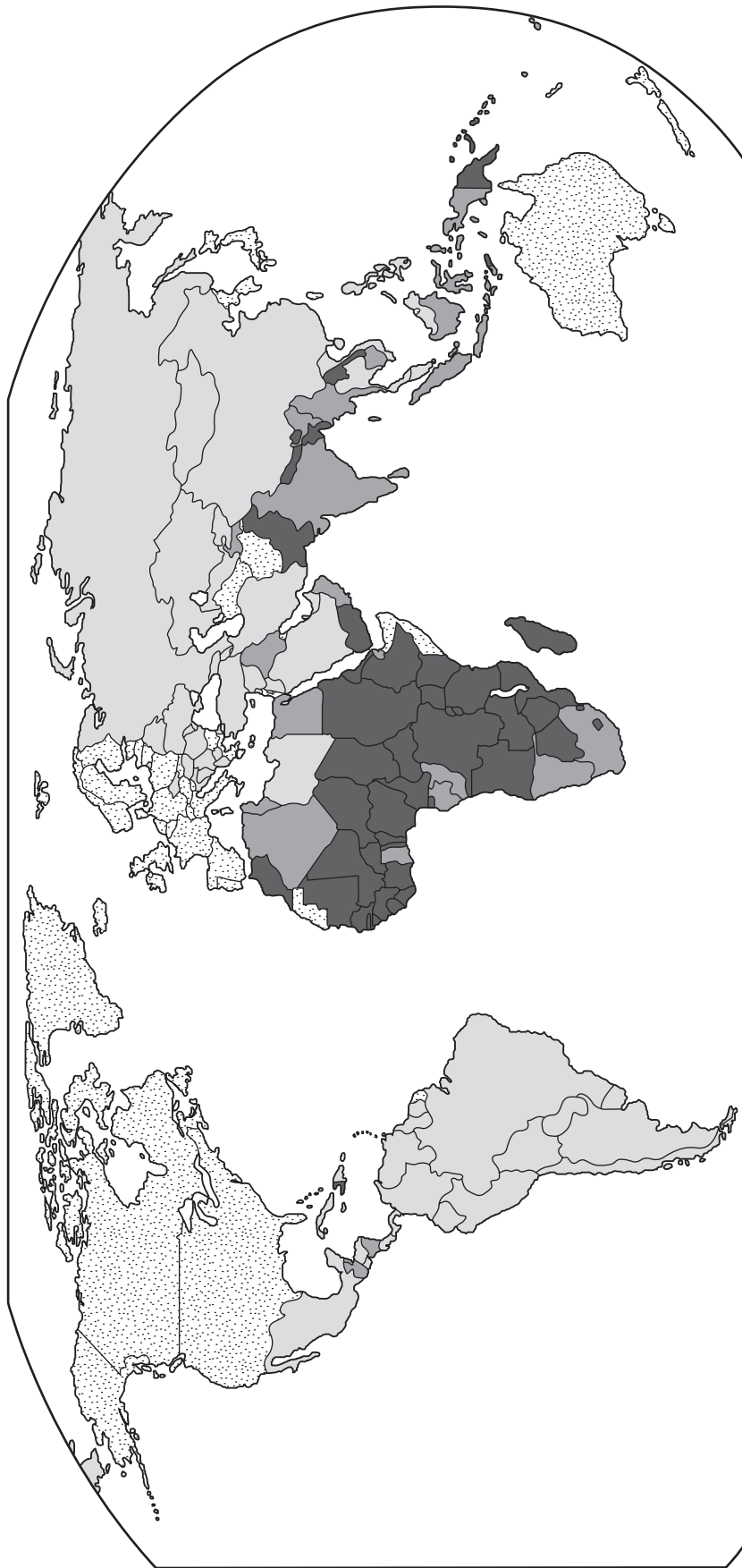
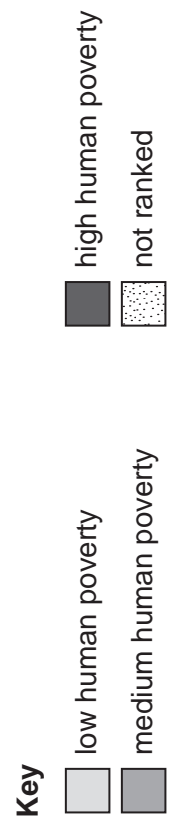
- | | |
|---|--|
|  backcountry or wilderness | T wilderness trail starting point |
|  front country or developed corridor | HQ park headquarters |
|  surfaced road |  campsite |
|  car park with information point |  services |
|  gateway settlement |  visitor centre |
|  marked trail | |

Fig. 4 for Question 7
Human Poverty Index*, by country, 2008



* The Human Poverty Index (HPI) comprises a number of indicators of basic deprivation: low life expectancy, lack of basic education and lack of access to resources.



Permission to reproduce items where third-party owned material protected by copyright is included has been sought and cleared where possible. Every reasonable effort has been made by the publisher (UCLES) to trace copyright holders, but if any items requiring clearance have unwittingly been included, the publisher will be pleased to make amends at the earliest possible opportunity.

University of Cambridge International Examinations is part of the Cambridge Assessment Group. Cambridge Assessment is the brand name of University of Cambridge Local Examinations Syndicate (UCLES), which is itself a department of the University of Cambridge.